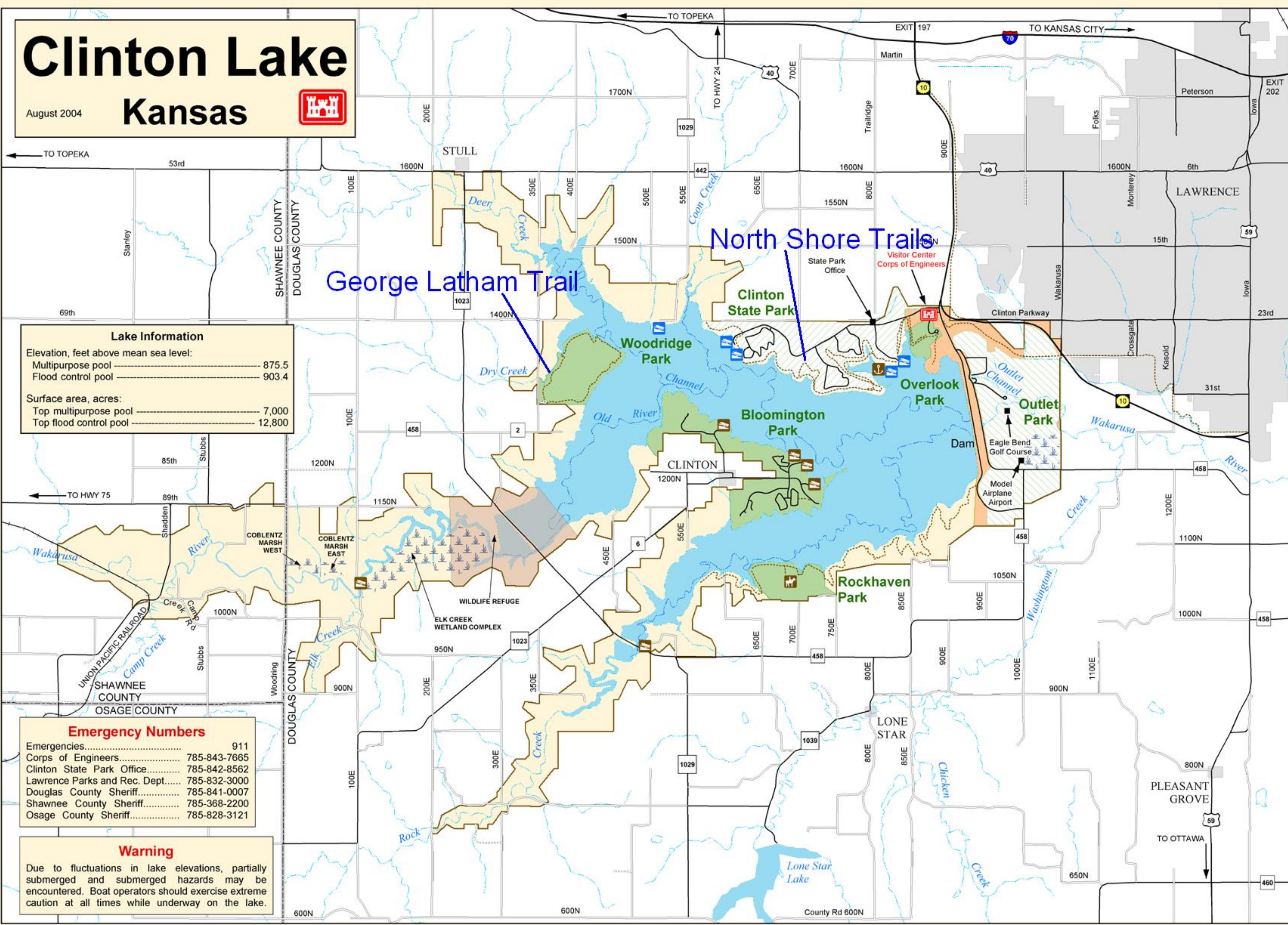


Clinton Lake Kansas

August 2004



Lake Information

Elevation, feet above mean sea level:

- Multipurpose pool: 875.5
- Flood control pool: 903.4

Surface area, acres:

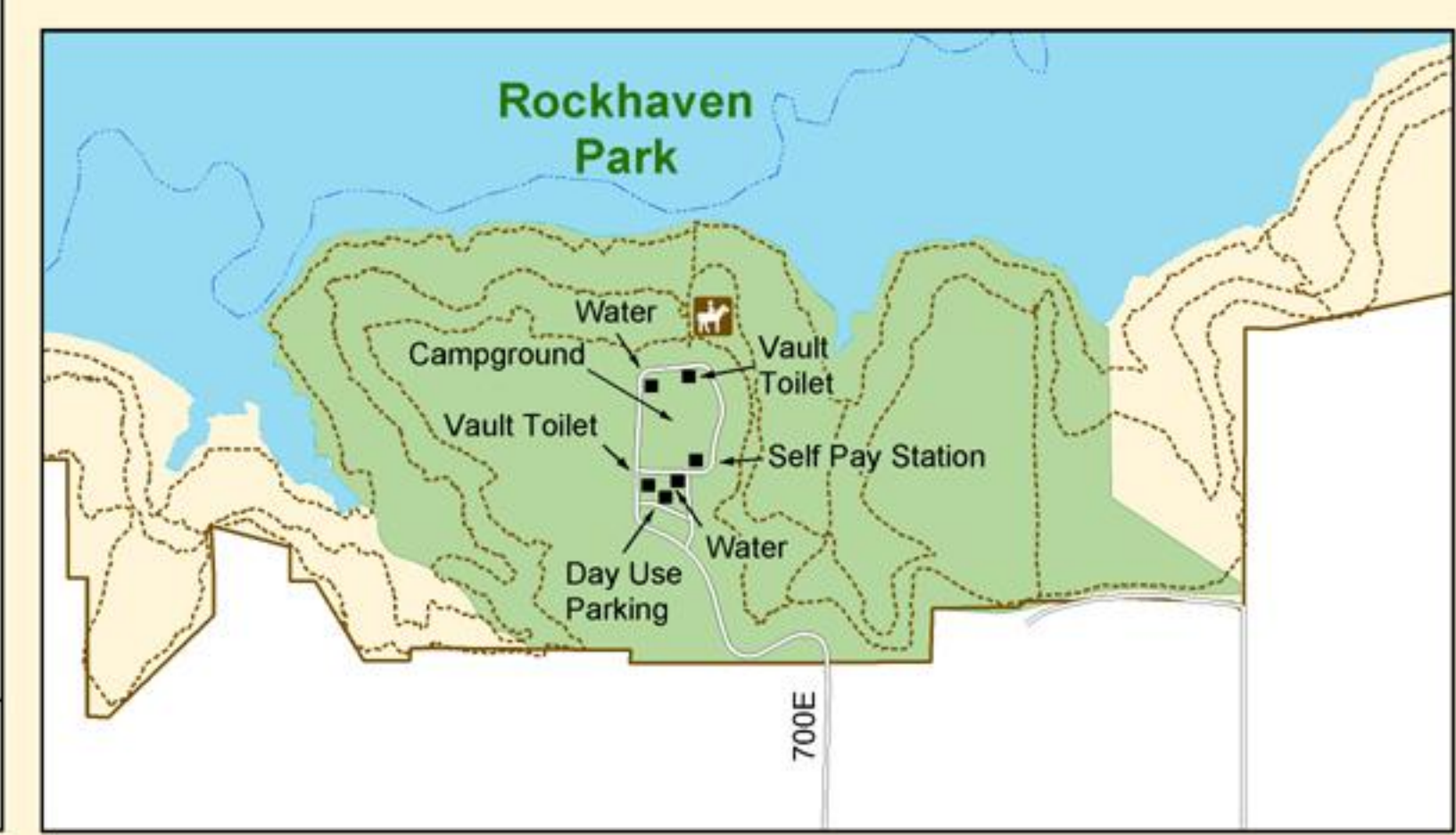
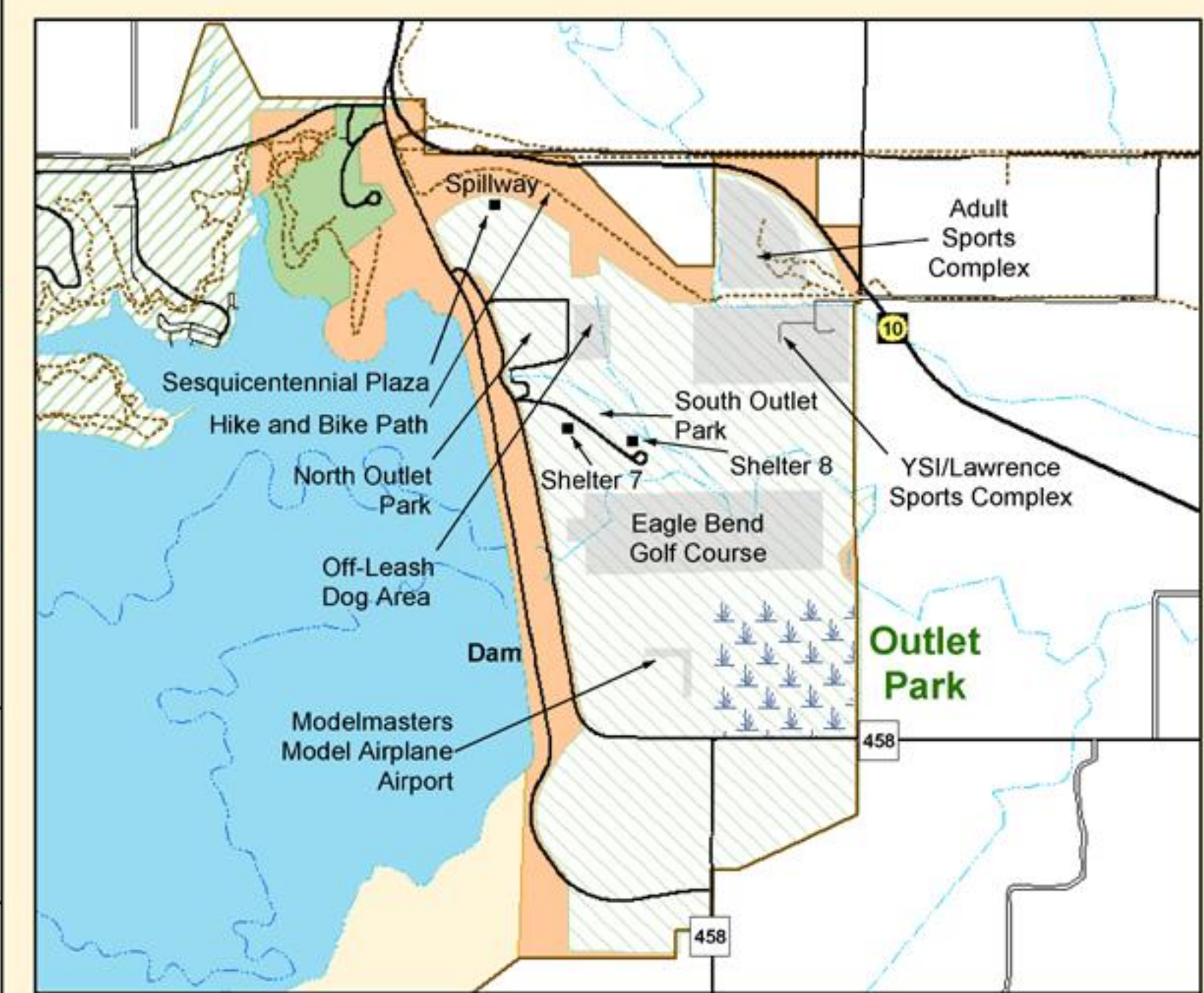
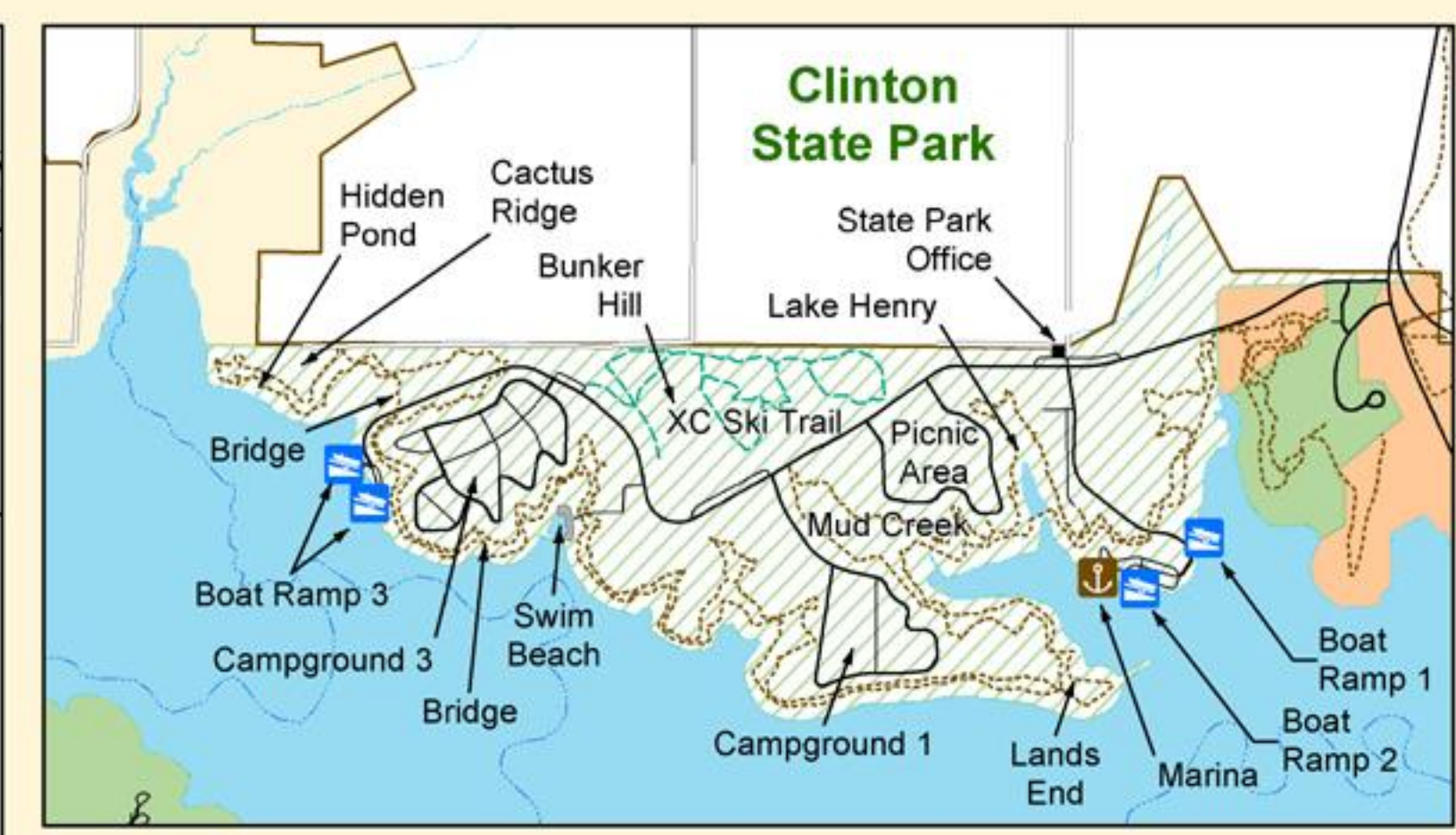
- Top multipurpose pool: 7,000
- Top flood control pool: 12,800

Emergency Numbers

- Emergencies: 911
- Corps of Engineers: 785-843-7665
- Clinton State Park Office: 785-842-8562
- Lawrence Parks and Rec. Dept.: 785-832-3000
- Douglas County Sheriff: 785-841-0007
- Shawnee County Sheriff: 785-368-2200
- Osage County Sheriff: 785-828-3121

Warning

Due to fluctuations in lake elevations, partially submerged and submerged hazards may be encountered. Boat operators should exercise extreme caution at all times while underway on the lake.

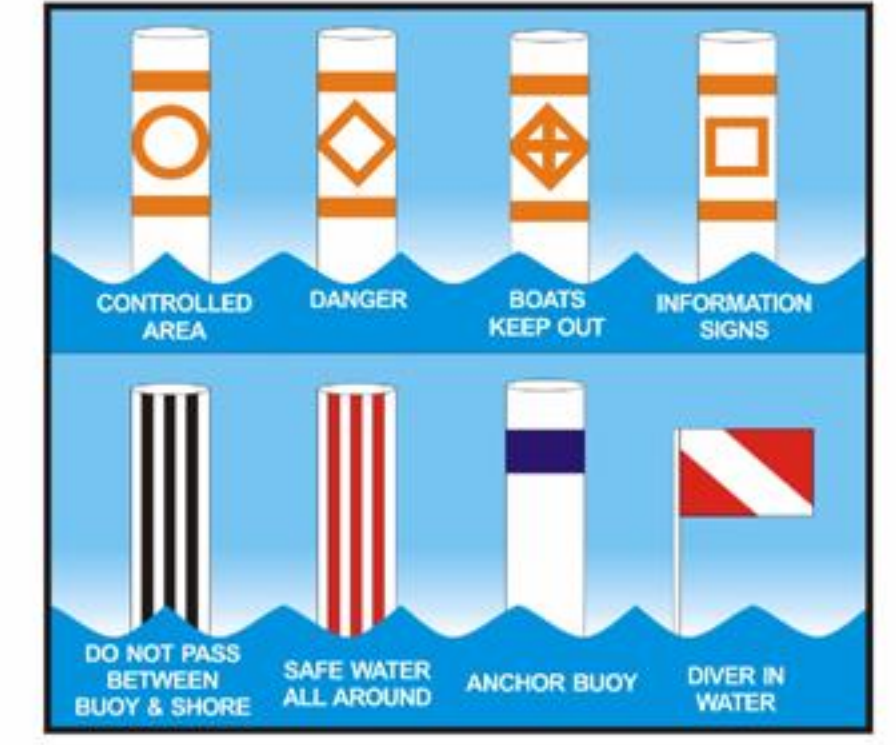


Clinton Lake

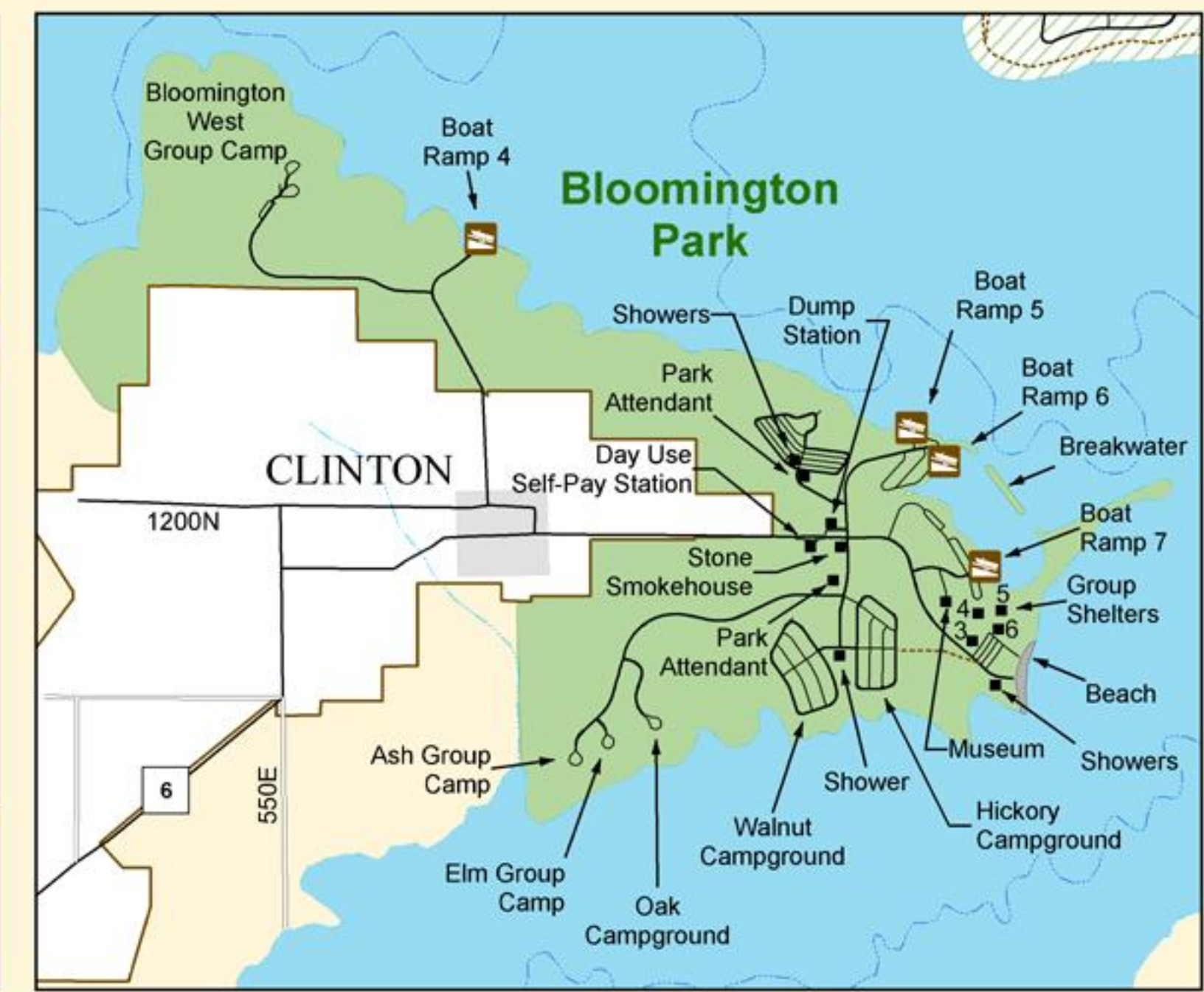
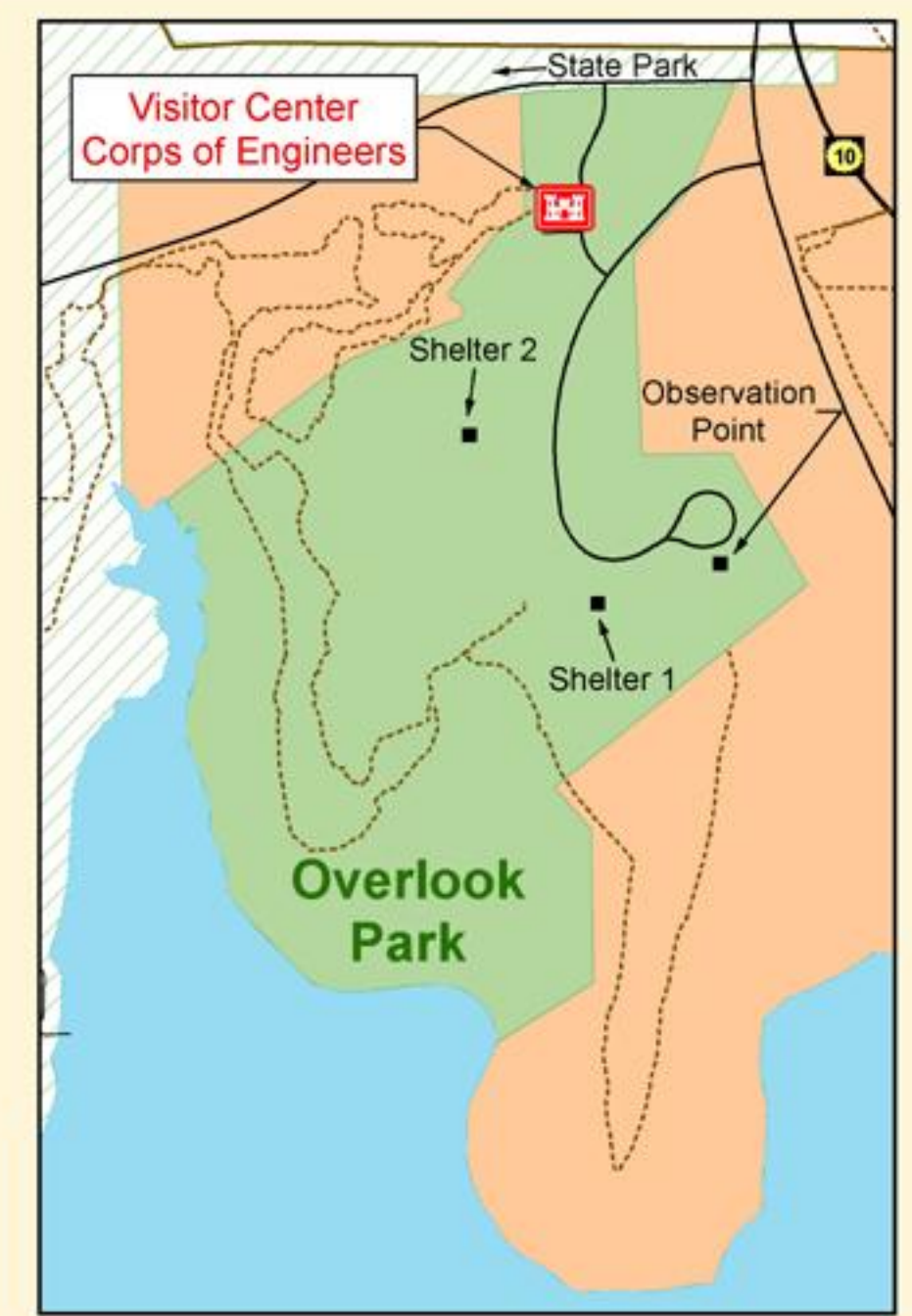
	Public Land Boundary		Paved Road
	Public Land - Hunting Allowed (Restrictions may apply in some areas)		Gravel Road
	Corps Park		Dirt Road
	State Park		Park Trail
	City Park		Rail Road
	Administrative Area - No Hunting		Corps Boat Ramp
	Wildlife Refuge		State Park Boat Ramp
	Wetland		Marina
			Equestrian Trailhead
			Landmark Feature



LAKE NAVIGATION AID and MARKER SYSTEM



KNOW AND HEED BUOYS AND MARKERS FOR YOUR SAFETY
United States Aids to Navigation System (USATONS)



RECREATION AREAS	Boat Ramp	Boat rental & Storage	Public Telephone	Fuel	Picnic facilities	Restrooms	Water Supply	Showers	Tent Camping Only	Camping	Swimming Beach	Trailer Hookups or Snack Bar	Playground Equipment	Hiking Trails	Horse Trails	Bicycle Trails	Golf Course
Woodridge Park (COE)	•	•	•	•	•	•	•	•	•	•	•	•	•	•	•	•	•
Bloomington Park (COE)	•	•	•	•	•	•	•	•	•	•	•	•	•	•	•	•	•
Rockhaven Park (COE)	•	•	•	•	•	•	•	•	•	•	•	•	•	•	•	•	•
Overlook Park (COE)	•	•	•	•	•	•	•	•	•	•	•	•	•	•	•	•	•
Clinton State Park	•	•	•	•	•	•	•	•	•	•	•	•	•	•	•	•	•
Outlet Park (City of Lawrence)	•	•	•	•	•	•	•	•	•	•	•	•	•	•	•	•	•

* Handicap Accessible Facility Available