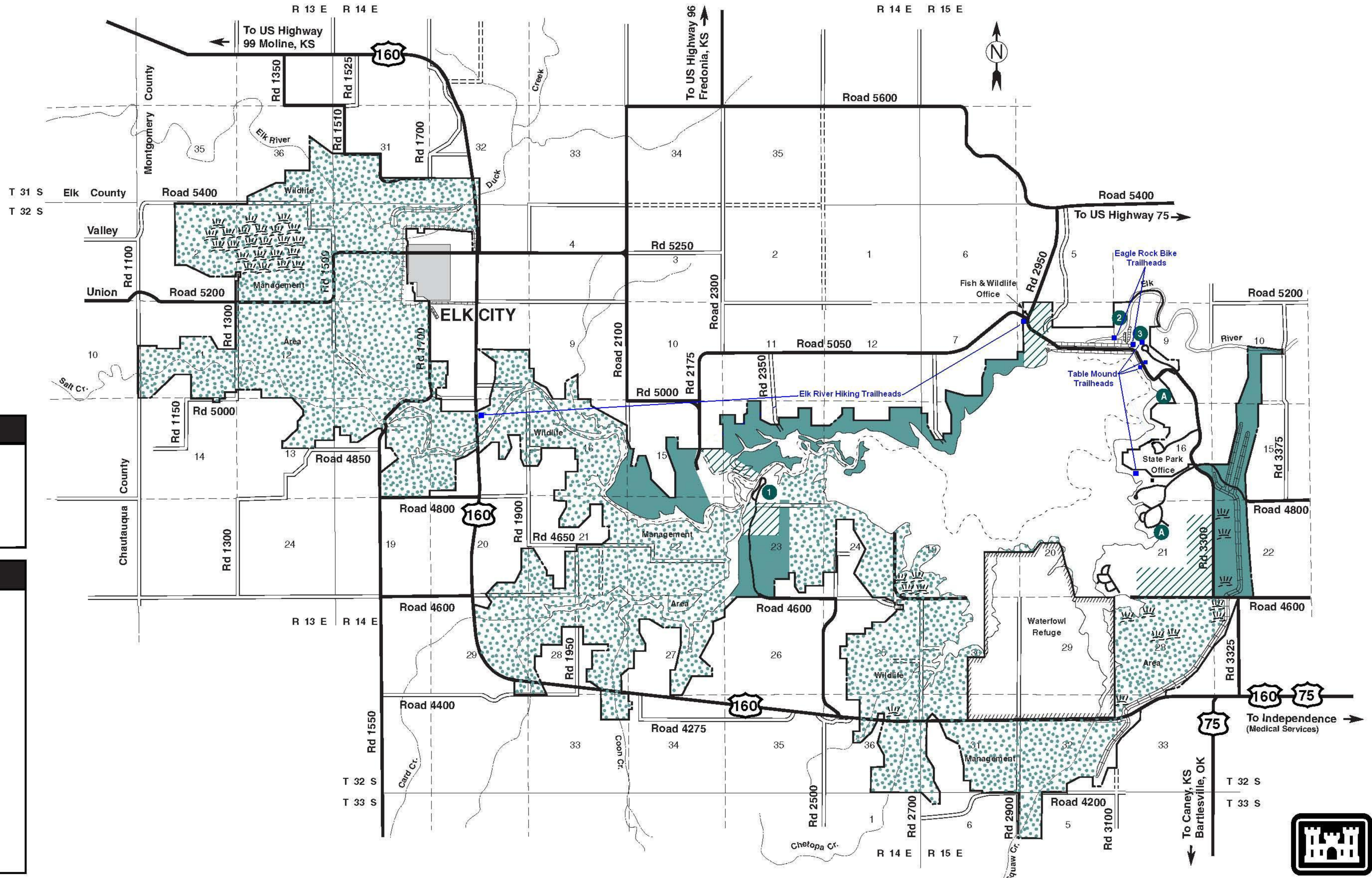


ELK CITY LAKE

PUBLIC HUNTING AREA




PUBLIC USE AREAS


- 1 Card Creek
- 2 Outlet Channel
- 3 Memorial Overlook
- A Elk City State Park

LEGEND

- Paved Road
- Improved Road
- - - - - Dirt Road
- - - - - Project Boundary
- Waterfowl Marsh
- Corps Areas Open For Hunting
- State Areas Open For Hunting
- Archery & Shotgun with Pellets Only



RESERVOIR DATA
 Top of conservation pool El. 796.0
 62 shoreline miles at El. 796.0
 Total project land & water acreage 18469



US Army Corps of Engineers
 Tulsa District